







Subject Specific Vocabulary		Sticky Knowledge	Concepts
UK	United Kingdom- Great Britain.	Newton-le- Willows is in England.	 Location
Map	A picture or drawing of an area.	The UK is made up of 4 countries: England, Scotland, Wales and Northern Island.	
Compass	Something to show directions, such as North.	The UK has differences to Africa. The weather is often hotter in Africa. Houses can look different and small villages can be are different. African food is different.	 Place
Local	Place nearby.		
Seaside	The land along the sea.	The Bobo Road is in Burkina Faso. It is an important road, to take people to the Bobo markets.	<div style="background-color: #002060; color: white; padding: 5px; text-align: center;">Skills</div> <ul style="list-style-type: none"> -Take part in enquiry process -Use geographical terms -Name the UK countries -Make maps -Locate some seaside towns -Draw map of the Bobo Road and landmarks. -Compare and describe life in Africa to life in the UK, including homes.
Country	A nation.		
Africa	Worlds second largest continent.	People go to the seaside in the UK, for a holiday or visit.	
Burkina Faso	Country in west Africa.	A map helps you to find a specific place of interest or area. We can make maps of our route to school.	
Bobo Road	The long road leading to Bobo, in Burkina Faso.	 	
Holiday	A time to relax or celebrate. Travel on holiday.		