










Subject Specific Vocabulary		Sticky Knowledge	Key Concepts
city	A city is larger than a village or town. Quite often it has a cathedral, football club and a busy city centre	St. Peter's C.E. Primary School is located in Newton le Willows.	 Place
England	A country that is part of the United Kingdom.	Newton le Willows in an area of a town called St. Helens. St. Helens is in the county of Merseyside.	
local	Belonging to the area you live or are talking about.	Landmarks: <ul style="list-style-type: none"> - St. Peter's C.E Church - Newton Railway Station - Sankey Viaduct (Nine Arches) There are two parks: Mesnes Park and Willow Park.	 Location  Enquiry and Fieldwork
map	A drawing of all or part of the earth's surface.		
Merseyside	A county in North West England.		
route	The choice of roads to get to a place.	<u>Our high street has different shops:</u>	Skills <ul style="list-style-type: none"> ○ Use maps to find the school/ their home ○ Draw journeys from home to school including landmarks they pass. Identify places on your map with a key. ○ Make an aerial plan/map of the school and local area using blocks for landmarks.
St. Helens	A town in North West England.	<ul style="list-style-type: none"> - Hairdressers - Food shops - Restaurants - Cafes 	
street	A public road with houses and buildings.	 	
town	A built up area. It is larger than a village and smaller than a city		
village	Small settlements with a small number of houses.		



Prior Learning	Local/National	Unit Objective
<p><u>Newton-le-Willows</u></p> <p>I have already learned about my school and the places in it. I have explored the inside and outside of my school and looked at some familiar places such as the school field, St. Peter's Church and the High Street.</p>	<p>In this unit, we will learn about our school. We will look at plans of our school building and label them to show where different places are. We take part in fieldwork to find out about the buildings and other places in Newton-le-Willows.</p>	<p><u>Geographical skills and fieldwork</u></p> <p>Use fieldwork to observe, measure, record and present the human and physical features in the local area using a range of methods, including sketch maps, plans and graphs, and digital technologies.</p>
	 <p>Newton-le-Willows</p>	 <p>St. Peter's C.E. Primary School</p>