










Subject Specific Vocabulary		Sticky Knowledge	Key Concepts
Aerial View	Looking down on an object, place or building	There are many changes taking place in Newton-le-Willows that will affect the area that we live in.	 Place
Colliery	A coal mine	Our school is located within a very highly populated area of the town.	 Movement
Comparison	To look at things that are the same and different.	The surrounding towns and cities to Newton-Le-Willows are St. Helens, Warrington, Wigan, Liverpool and Manchester.	 Human and Physical Features
Liverpool	Liverpool is city in northwest England, where the River Mersey meets the Irish Sea.	Newton-Le –Willows has a variety of land uses including, residential, retail, industrial, commercial, entertainment and public authorities all within walking distance.	 Enquiry and Fieldwork
Location	A particular place or position.	Parkside Regeneration is a project to change the old colliery site in Newton-le-Willows into the largest Freeport site in Merseyside. Companies that move to a Freeport pay less money for taxes so there will be more jobs in the area. What other effects will a Freeport have on our local area?	Skills
Merseyside	A county in North-West England		Use 4 figure grid references on maps and O.S. map symbols.
Newton-le-Willows	A small market town in the Metropolitan Borough of St. Helens.		Fieldwork-Survey the use of land in the immediate locality of the school
Regeneration	Upgrading of an area to bring about improved change e.g. bring in money or jobs to a place.		Ask questions and suggest reasons for why the land-use has changed.
St. Helens	St Helens is a large town in Merseyside, England.		Make comparisons regarding land-use
			Investigate jobs and how these may change with developments in the area.
			Present data and draw conclusions



Prior Learning	Local/National	Unit Objective
<p><u>Newton-le-Willows</u></p> <p>I have already learned about Newton-le-Willows within the county of Merseyside and explained what I like and dislike about this locality. I have looked at the journeys people make to different places in Merseyside and the jobs that they may have.</p>	<p>In this unit, we will learn about how our locality has changed and is changing. We will ask questions about why these changes have happened and how it has affected other things in our area such as jobs, travel and our environment.</p>	<p><u>Geographical skills and fieldwork</u></p> <p>Use fieldwork to observe, measure, record and present the human and physical features in the local area using a range of methods, including sketch maps, plans and graphs, and digital technologies.</p>
<p><u>UK- London</u></p> <p>I have already learned about England’s capital city: London.</p>	 <p>The Old Parkside Colliery</p>	 <p>Parkside Regeneration</p>