




# Geography Books to Enrich the Curriculum

## Term 1


### Year 6- North America



*50 Adventures in the 50 States* features gripping outdoors activities, vividly illustrated and described alongside fascinating facts about the nature and geography of each activity location – the very best the U.S.A. has to offer budding young adventurers!

Each adventure is illustrated with a beautiful, poster-worthy image, with pull-out facts about how the adventure activity is accomplished and key information about the area's natural and cultural highlights.


### Year 5-Europe



Get ready for an incredible thrill-packed journey across the world with the second edition of Lonely Planet Kids' best-selling title. Continent by continent, this exciting hardcover book takes children through every country on Earth.


Did you know that Spain's La Tomatina festival, where 110 tons of tomatoes are thrown every year, is the world's biggest food fight?

### Year 4-Contrasting Locality




Illustrated set of county maps. Travel through England, Northern Ireland, Scotland and Wales and meet the incredible people born there, learn about its proud history, and discover ancient castles, modern feats of engineering and natural highlights while you revel in the nation's curiosities, from the spectacular, to the quirky, to the downright strange!

### Year 3- Changing Newton




A powerful account of the reclamation of an urban landscape. Observed through the window of a house, a city street gradually becomes a place to call home as the inhabitants begin to rescue their street. *Belonging* explores the re-greening of the city and the role of community, the empowerment of people and the significance of children, family and neighbourhood in changing the urban environment for the better.

### Year 2- Newton in Merseyside




Set off from London and travel across the globe. Then try to make it back! Choose your favourite routes and transportation, from tuk-tuks and sleds, to steamboats and hot-air balloons. But you'll need to be careful: not every path will take you where they want to go! With over 20 possible routes, who knows where you'll end up?

### Year 1- Our School in the Local Area



In this playful introduction to maps and geography, step by simple step, a young girl shows readers herself on a map of her room, her room on the map of her house, her house on the map of her street--all the way to her country on a map of the world.

### Year R- Our School



Martha LOVES drawing maps. She creates maps of everything-even her thoughts and dreams! Let Martha be your guide as she welcomes you to her world. Starting in outer space, we zoom in page by page, to our planet, Martha's community, and beyond to her dreams of a future where ANYTHING is possible. Each map is imbued with an irresistible sense of excitement about the world and optimism for the future.